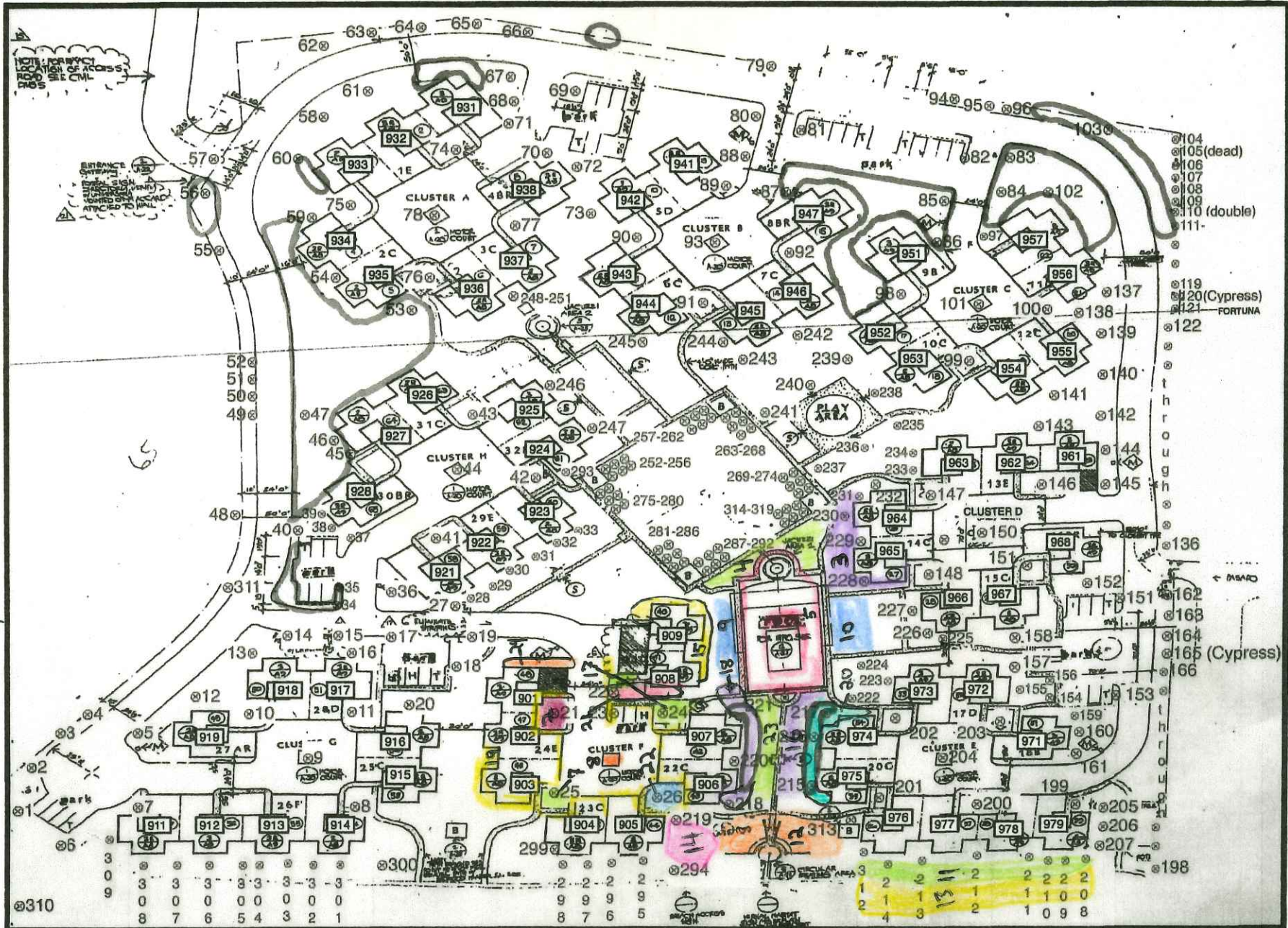


Landscape Re-design Map

● Phase I – 950s, sewer lift station, and 930s

● Phase II – Entrance, 920s/930s, and 920s parking

○ Phase III – pool to (old) fountain area

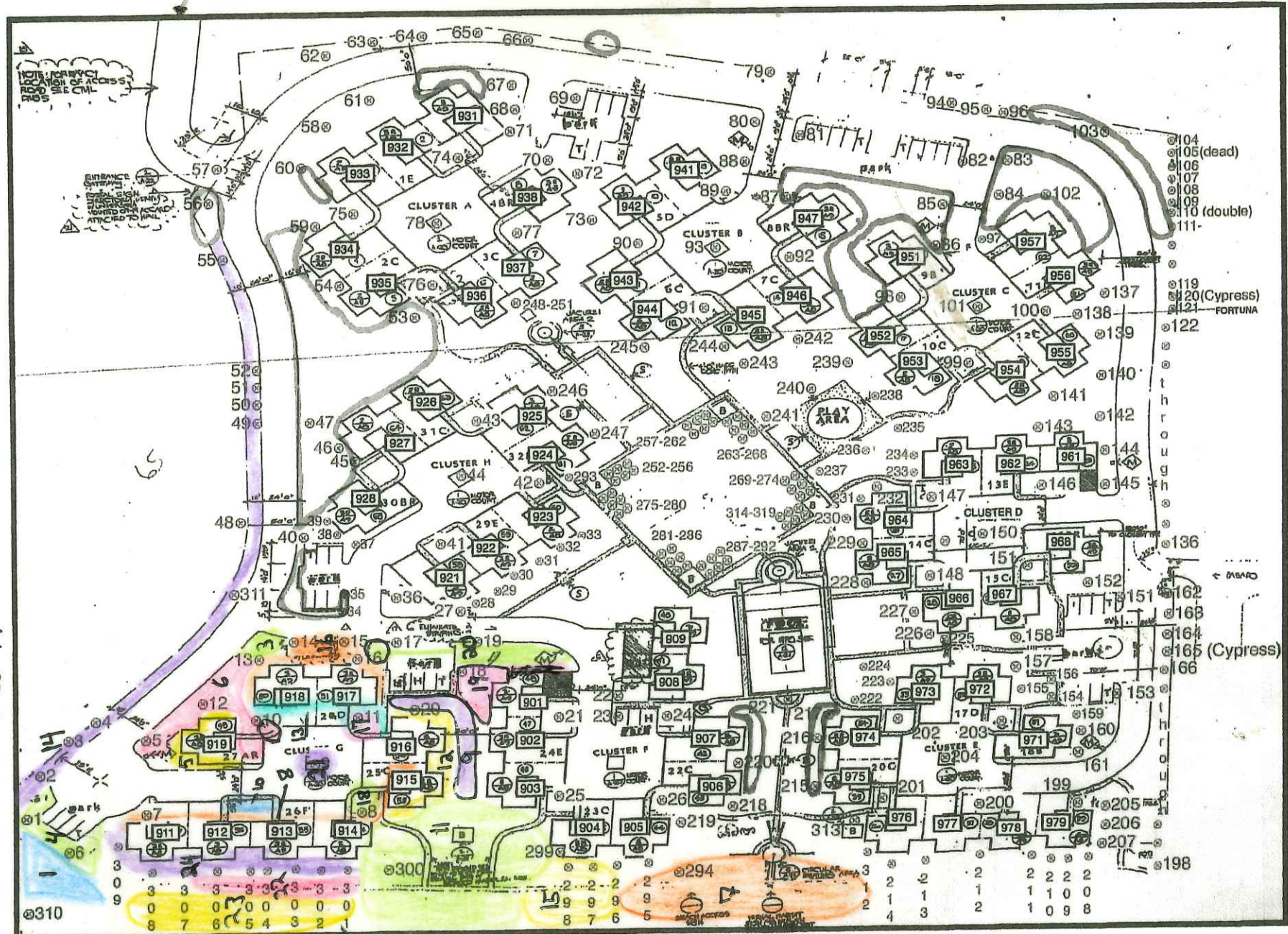


Landscape Re-design Map

● Phase I – 950s, sewer lift station, and 930s

● Phase II – Entrance, 920s/930s, and 920s parking

● Phase III – pool to (old) fountain area



5-30-17

Bank

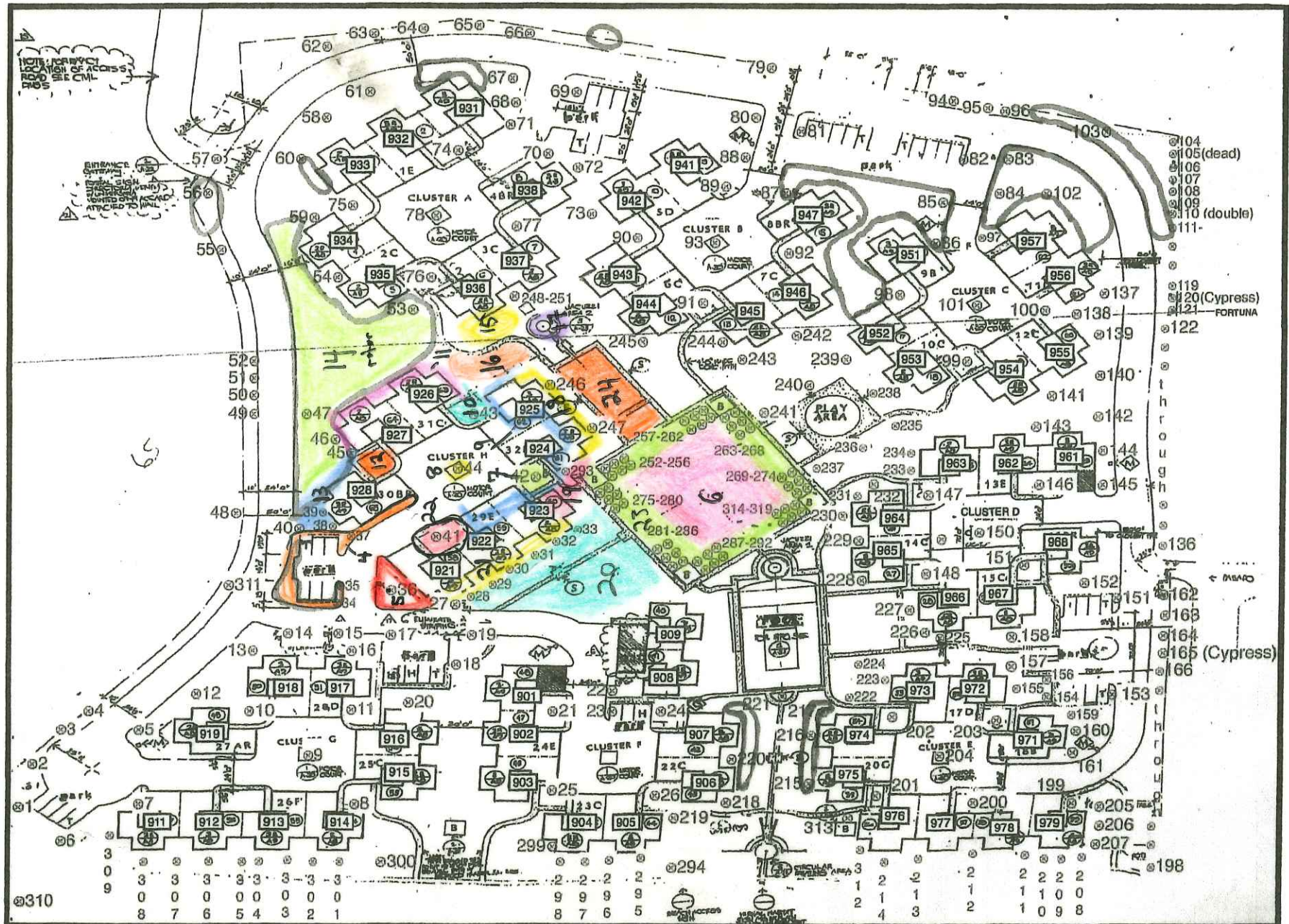
U

Landscape Re-design Map

● Phase I – 950s, sewer lift station, and 930s

● Phase II – Entrance, 920s/930s, and 920s parking

● Phase III – pool to (old) fountain area



5-30-17

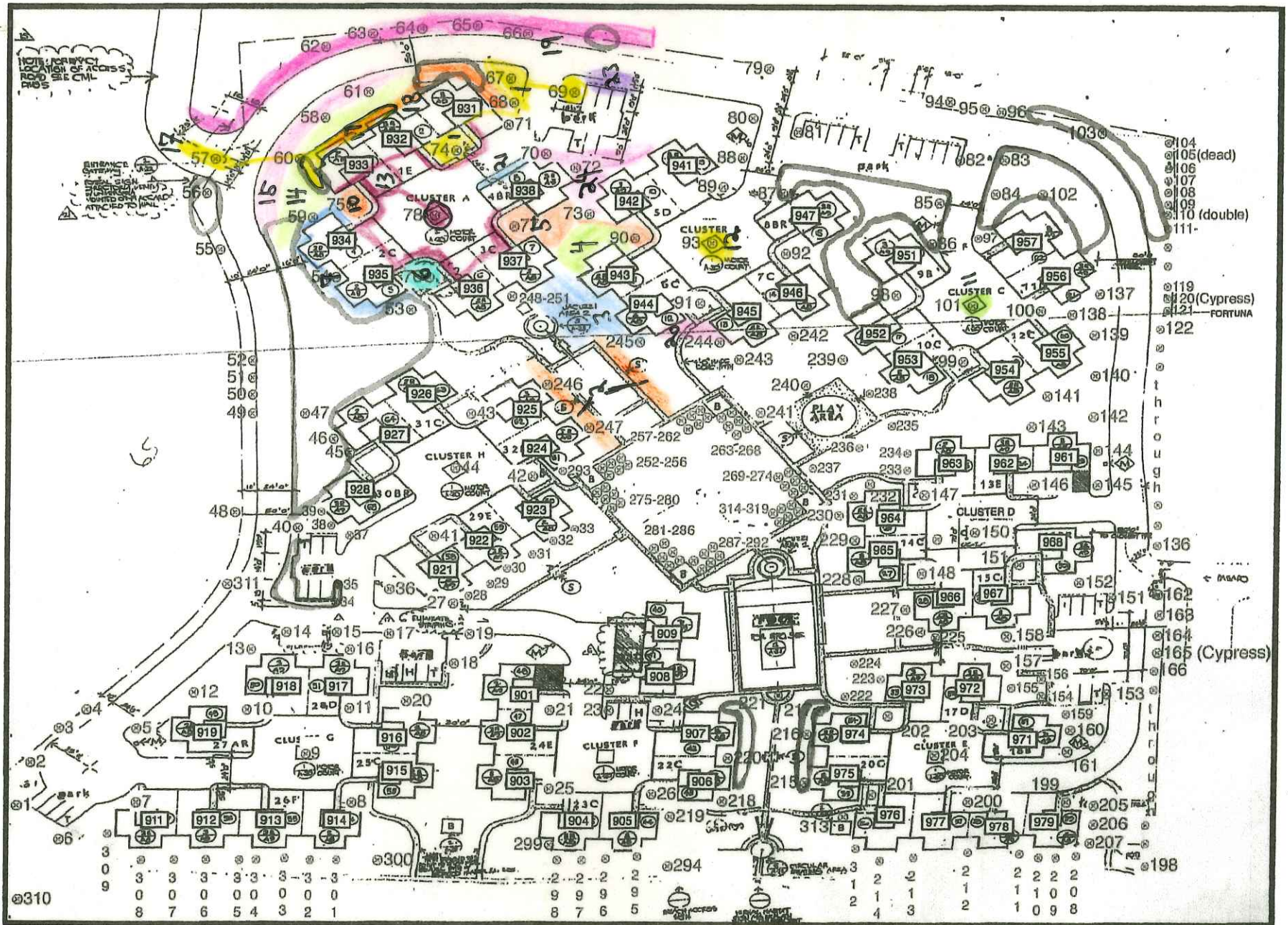
D

Landscape Re-design Map

● Phase I – 950s, sewer lift station, and 930s

● Phase II – Entrance, 920s/930s, and 920s parking

● Phase III – pool to (old) fountain area



5-30-17

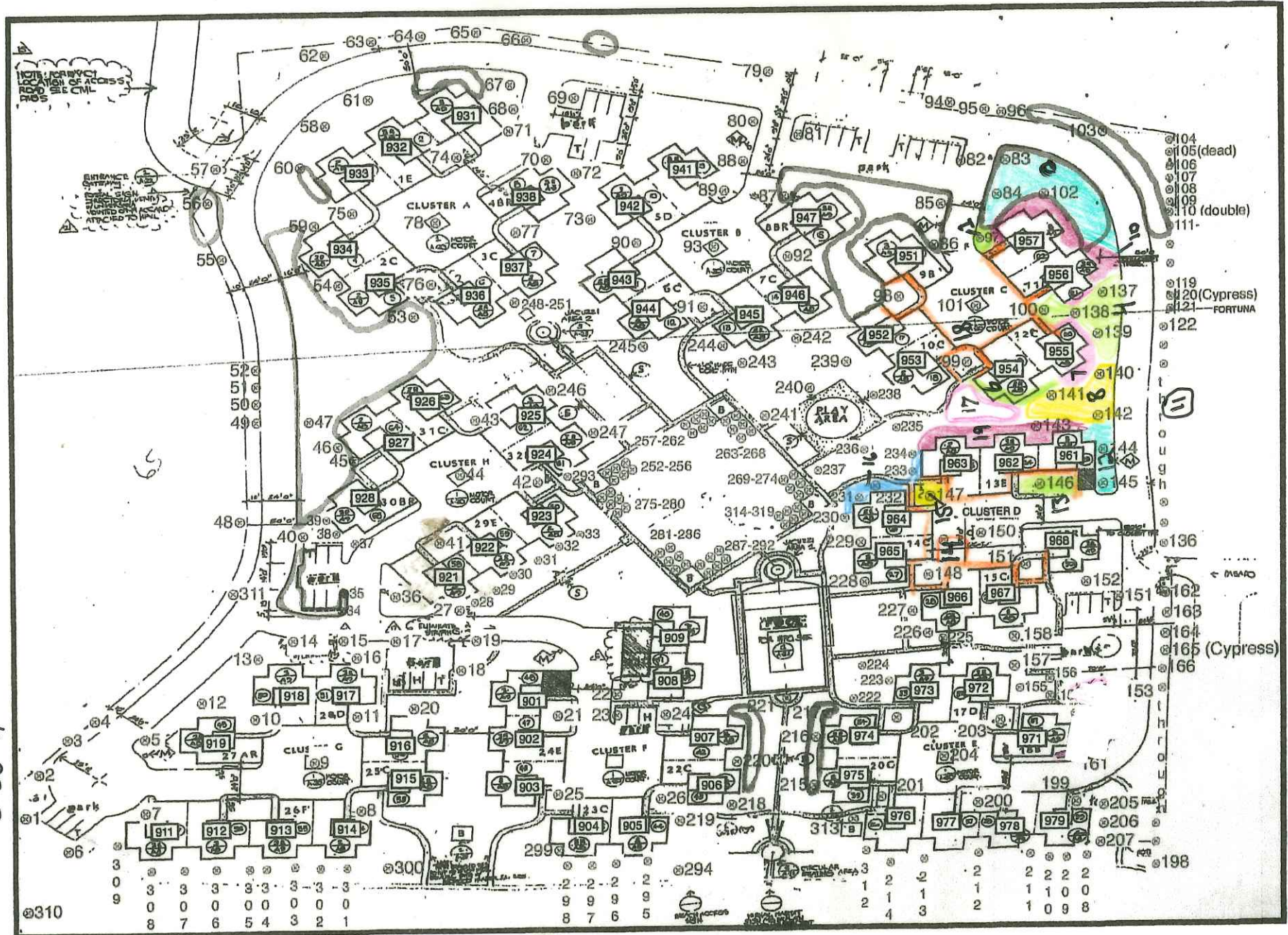
LI

Landscape Re-design Map

● Phase I - 950s, sewer lift station, and 930s

● Phase II - Entrance, 920s/930s, and 920s parking

○ Phase III - pool to (old) fountain area



5-30-17

5